

## SUSQUEHANNOCK STATE FOREST

### GOD'S COUNTRY SHARED USE TRAIL

PAGE 26-27

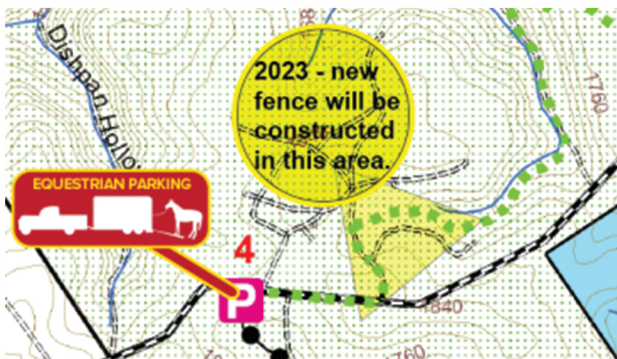
**Horse Camping Update:** Covered manure pits have been added to the camping areas at Dyer & Twelve Mile. The structures are 8' x 14' covered concrete slabs.

## SPROUL STATE FOREST

### EAGLETON MINE CAMP TRAIL

PAGE 6-7

**NOTE:** The forestry office will be constructing new fencing in the area marked below. There may be a chance that you will not be able to access Smokehouse Hollow area during this time.

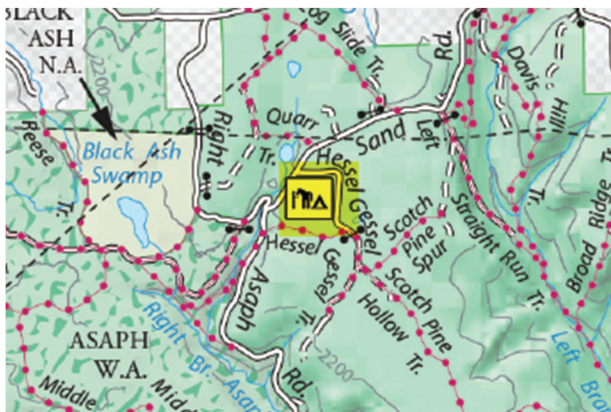


## TIOGA STATE FOREST

### NORTH OF PA-6

PAGE 16-17

**Horse Camping Updates:** Primitive horse camping is available along Hessel Gessel Road in the Asaph area. It is an old log landing and will accommodate 3-4 rigs. There is easy access to the trails.



## THUNDER MTN EQUESTRIAN TRAIL

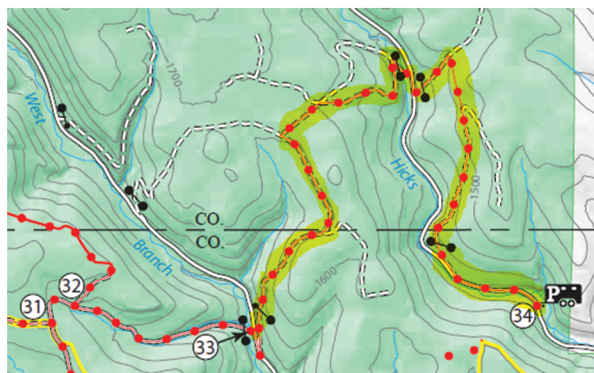
### ELK STATE FOREST & STATE GAME LANDS 311

PAGE 14-15

**Trail Updates:** The trail between #46 and #47 is now open  
**Map Updates:** #37 - a new section of trail which is highlighted in purple and a section of trail highlighted in blue has been removed (see below):



The trail segment between trail #33 and #34 has a new route (see below).



## MOSHANNON STATE FOREST

### QUEHANNA AREA

PAGE 8-9

**Trail Updates:** The **Number 5 Trail** is no longer a shared-use trail. It is a lease camp access road open to public travel.



## TIOGA STATE FOREST

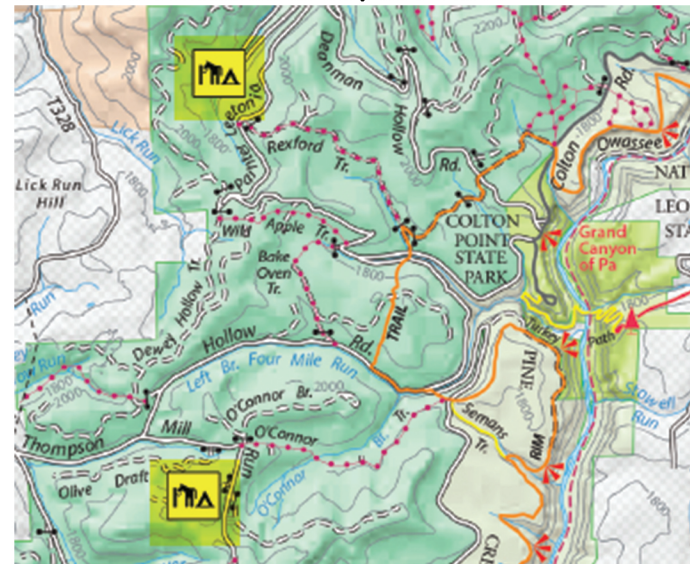
### SOUTH OF PA-6

PAGE 18-19

**Horse Camping Updates:**

**Painter Leetonia Road:** Primitive horse camping is located on an old log landing. The landing is up a hill, and is flat. This area will accommodate 2 rigs. A stone fire ring is available for use. The best way to access this site is from Colton Rd. to Deadman Hollow Rd., to Painter Leetonia Rd. Any other route may prove to be tough navigation as there are a couple of tight switchbacks.

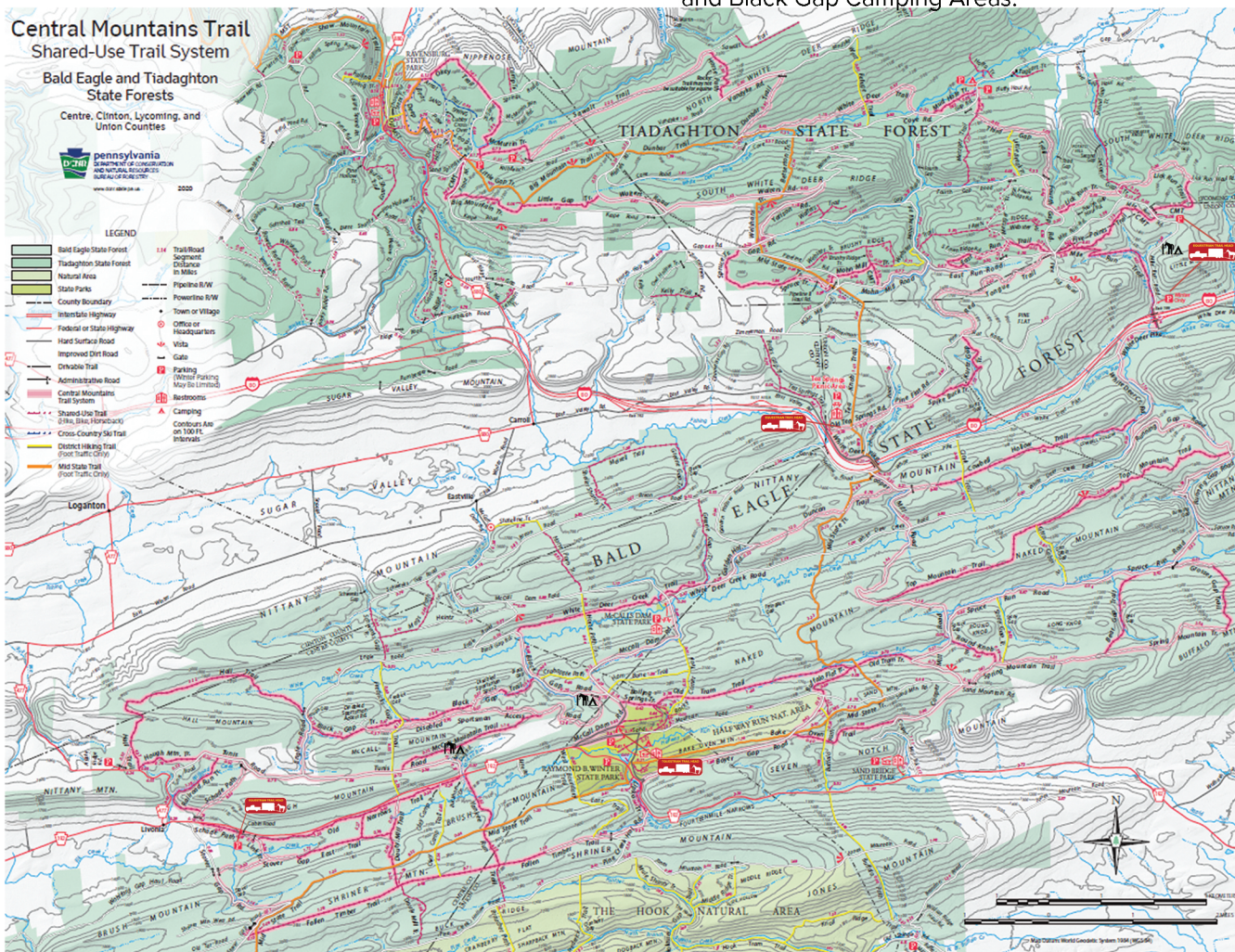
**Mill Run Road:** Primitive horse camping is located on an old logging road. This area will accommodate 3 to 4 rigs. This area is secluded with very little traffic.





# BALD EAGLE STATE FOREST

PAGE 22-23 **Map Update:** New version of map.  
NOTE: Day-use parking is not permitted at the McCall Field and Black Gap Camping Areas.



**Effective November 3, 2022** - Reservations for campsites in PA State Forests must be made online through the PA State Park & State Forest Reservation System.  
<https://pennsylvaniastateparks.reserveamerica.com/welcome.do>;  
or call ReserveAmerica Call Center at 888-727-2757;  
or by using the ReserveAmerica Camping App.  
\$10 per night for PA Residents and \$15 for non-residents.  
Plus \$6.50 transaction fee to cover operating costs.



Subscribe to Trail Rider's Path to download and/or print maps included in this guide.

You will also have access to every map for all trail locations listed on our website.

## Available Day-Use Parking Areas:

Cabin Road Parking Area, Old Tea Springs Parking Area, Mile Run Parking Area and R.B. Winter State Park. R.B. Winter State Park only offers day-use horse parking off of Sand Mountain Road, there are no horse trails in the State Park.

**Horse Camping Update:** A pavilion has been constructed at the Hall Mountain Group Campsite. Campsite #2 off of Mile Run Road is equine friendly and suitable for horse trailers.

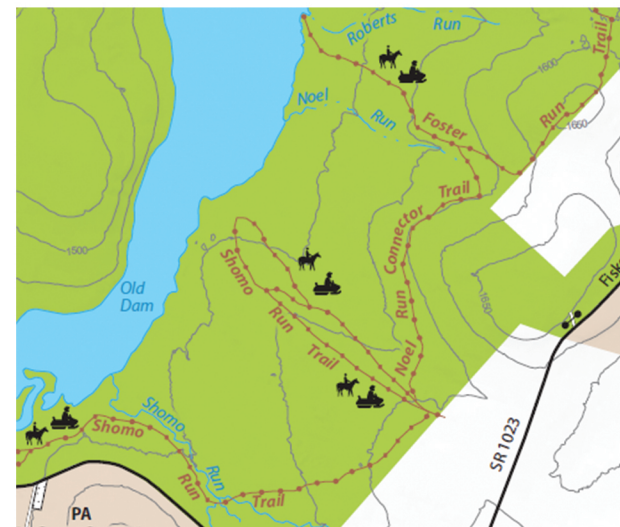
## Horse Trail Updates:

Oley Camp Trail, East Trail and Buffalo Path are now HIKING ONLY.  
Red Tongue Trail, Central Mountain Trail and 3rd Gap Trail are improved dirt roads.

# PRINCE GALLITZIN STATE PARK

PAGE 26-27

**Map Update:** A new version of map is available. There are trail changes in the south eastern area (see below).



# CANOE CREEK STATE PARK

PAGE 24-25

**Map Update:** A new version of map is available. See Figure A & B where highlighted for changes.

