TULLER HILL STATE FOREST

PAGE 14-15

Map Update: A newer version of map has been released.

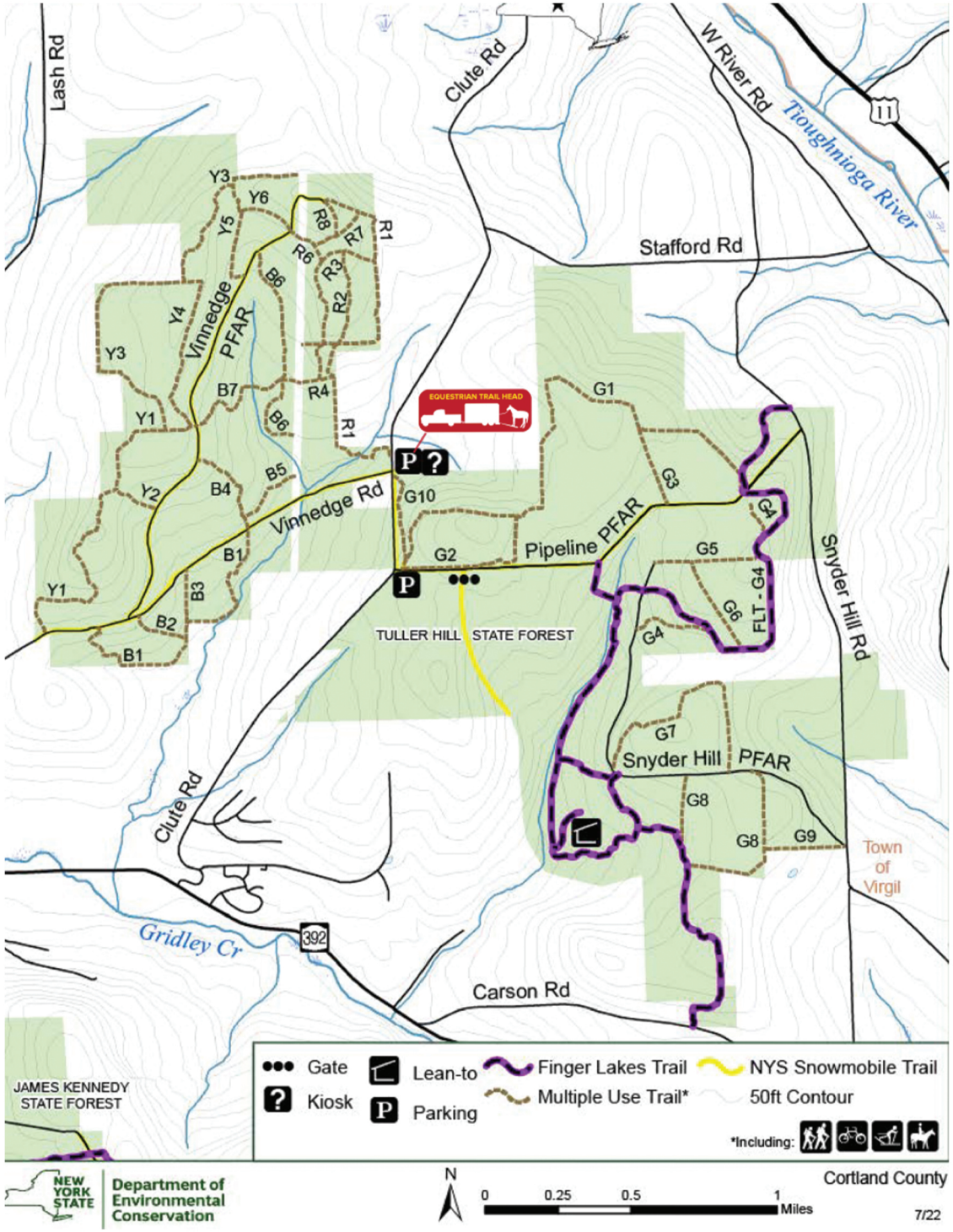

HAMMOND HILL STATE FOREST

PAGE 6-7

Map Update: A newer version of map has been released. A connecting trail labelled R1 has been added. All other trails remain the same (blue circle below):

RATTLESNAKE HILL WILDLIFE MANAGEMENT AREA

PAGE 24-25

Map Update: A newer version of map has been released. The trails highlighted in yellow have been added. All other trails remain the same.

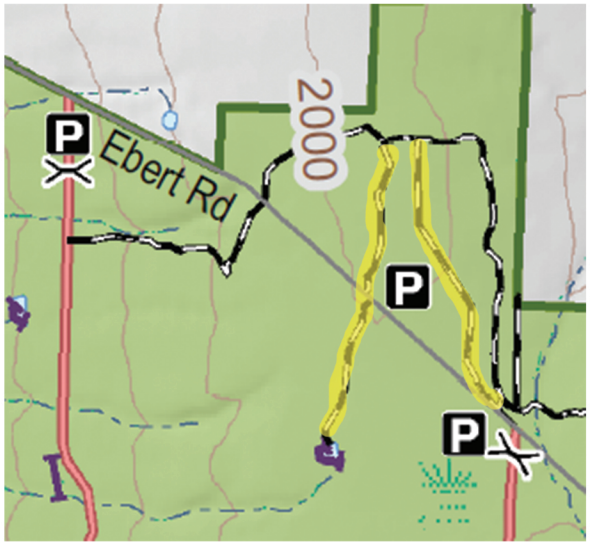

This insert is a supplement to the Trail Rider's Path: Finger Lakes and Central NY Edition. Information up to date as of February 2023 and is subject to change. Trail Rider's Path is not responsible for typographical errors.

SIX NATIONS TRAIL SYSTEM
SUGAR HILL & GOUNDRY STATE FORESTS

PAGE 26-28

Map Update: A newer version of map has been released.

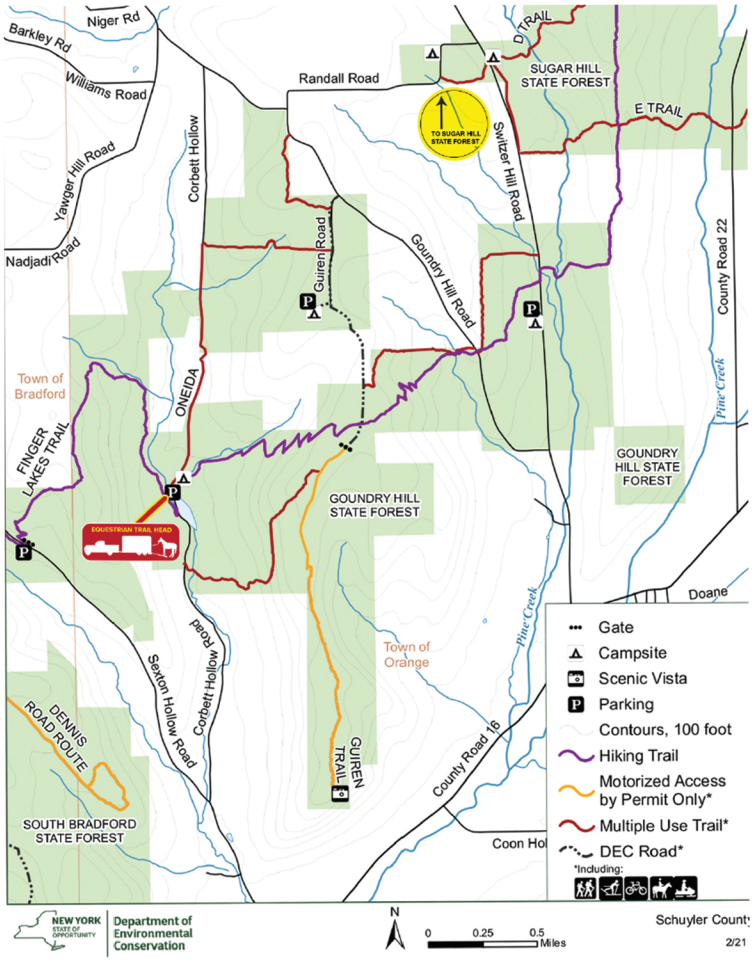

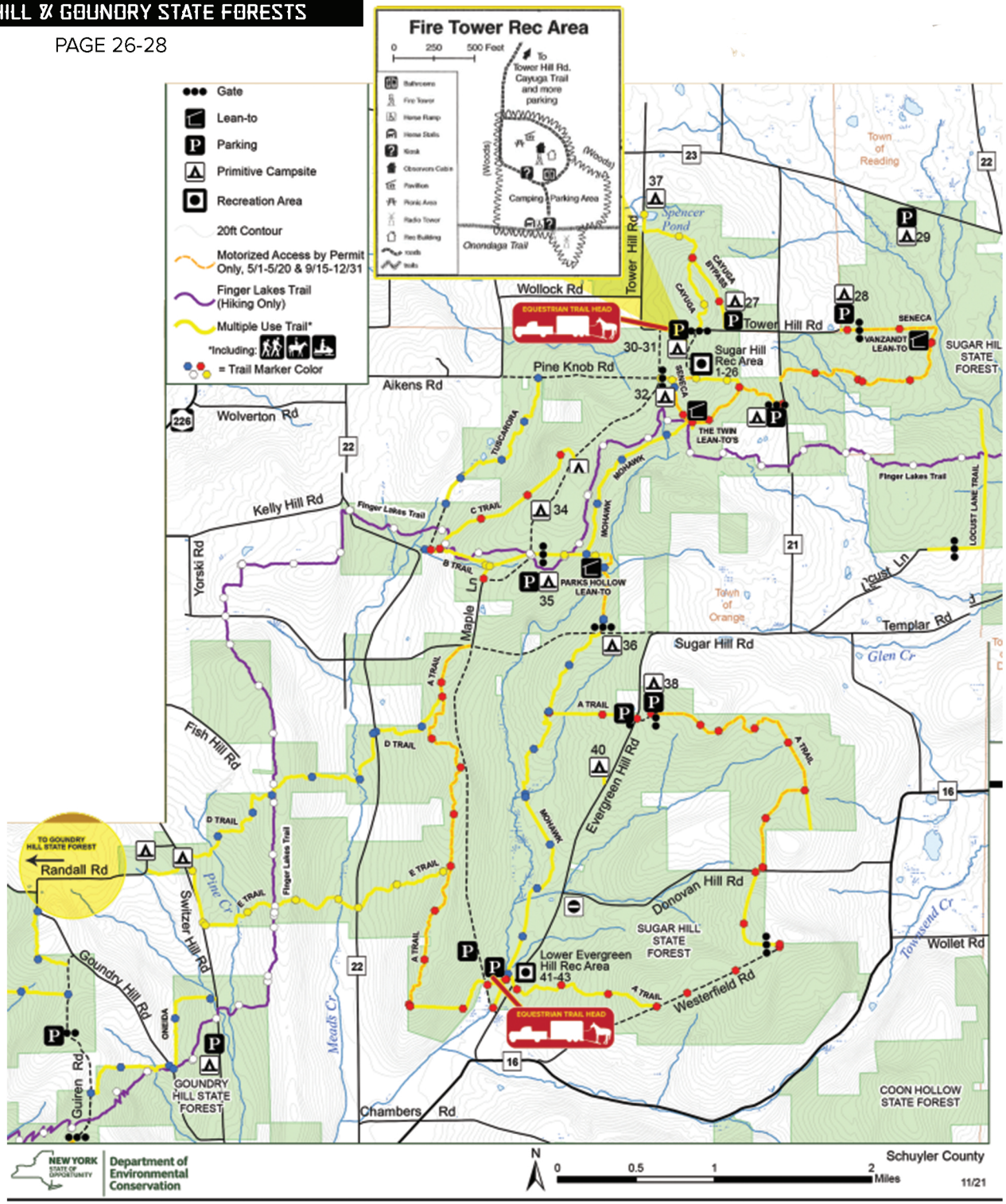

The following trail locations do have newer versions of their maps, however, the trails and parking have NOT changed:

- Bear Swamp State Forest - page 2-3
- Brookfield Trail System - page 4-5

There are no changes to Black Creek Park, Finger Lakes, Mendon Ponds Park,Highland Forest County Park, Jenksville State Forest or Stoney Pond State Forest.

Subscribe to Trail Rider's Path to download and/or print maps included in this guide.

You will also have access to every map for all trail locations listed on our website.