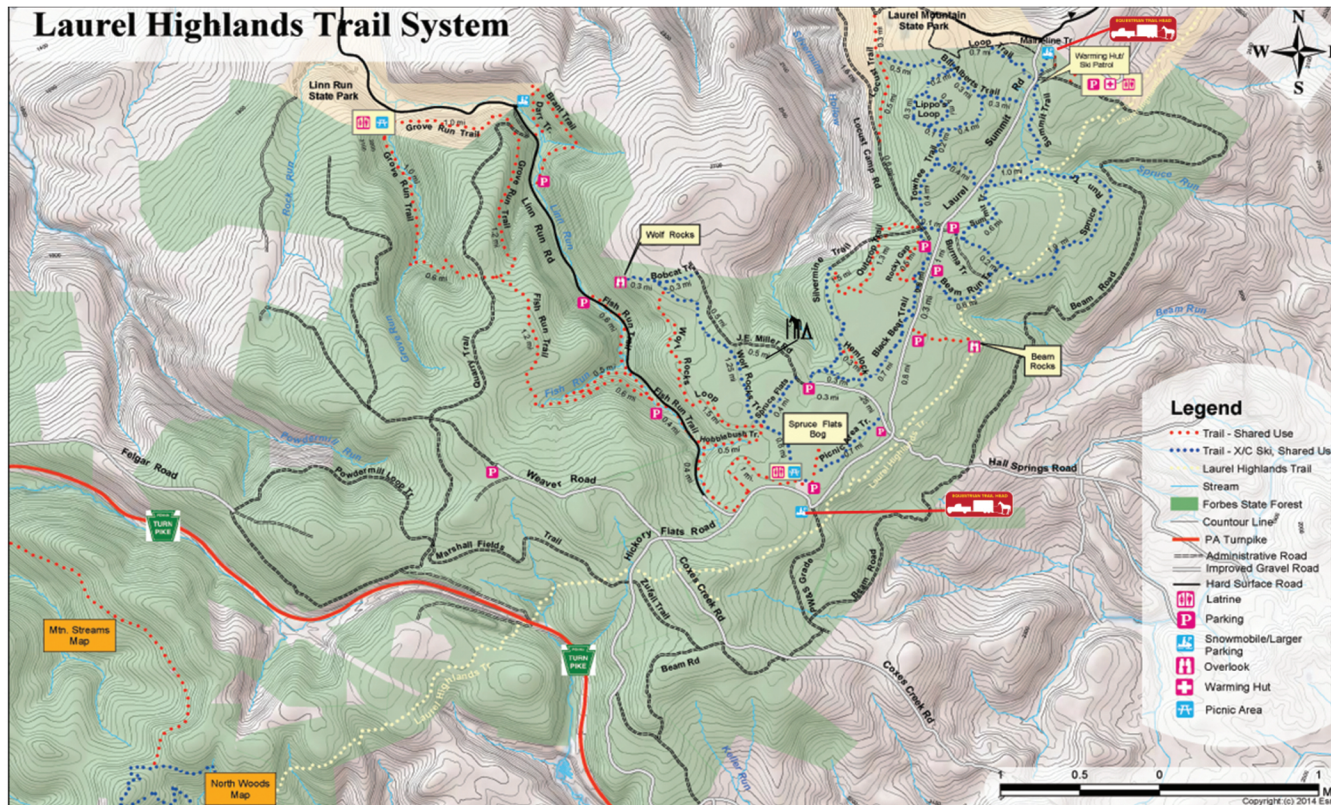


# FORBES STATE FOREST LAUREL HIGHLANDS TRAIL SYSTEM

PAGE 16-17

**Map Change:** Parking areas are the same locations. The map below shows additional Shared-Use trails in red. **Horse Camping:** Available at Campsite #1 as shown. There is now a camping fee. See details on this insert.



**Effective November 3, 2022** - Reservations for campsites in PA State Forests must be made online through the PA State Park & State Forest Reservation System.  
<https://pennsylvaniastateparks.reserveamerica.com/welcome.do>; or call ReserveAmerica Call Center at 888-727-2757; or by using the ReserveAmerica Camping App.  
 \$10 per night for PA Residents and \$15 for non-residents; plus \$6.50 transaction fee to cover operating costs.



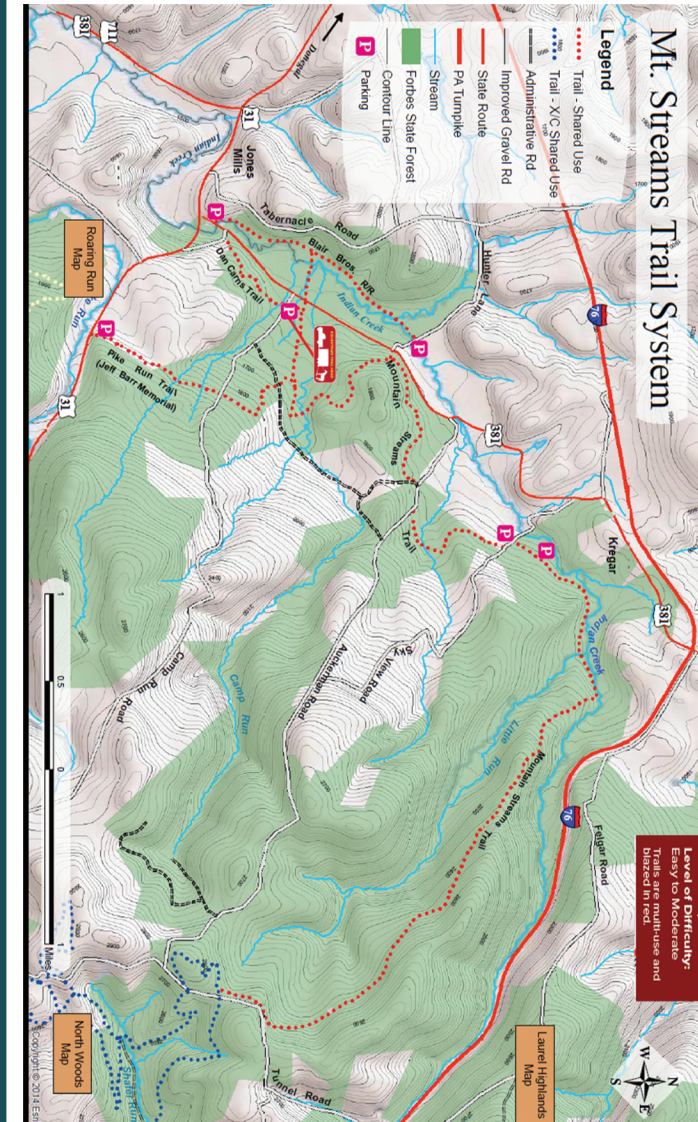
Subscribe to Trail Rider's Path to download and/or print maps included in this guide. You will also have access to every map for all trail locations listed on our website.

This insert is a supplement to the Trail Rider's Path: Western PA Edition. Information up to date as of February 2023 and is subject to change. Trail Rider's Path is not responsible for typographical errors.

# FORBES STATE FOREST MOUNTAIN STREAMS TRAIL SYSTEM

PAGE 18-19

**Map Change:** A newer version of map has been released with changes to the legend icons. Trails located in the lower right of map were previously depicted in red, and are now blue which indicate cross-country shared use. The horse trails have not changed.

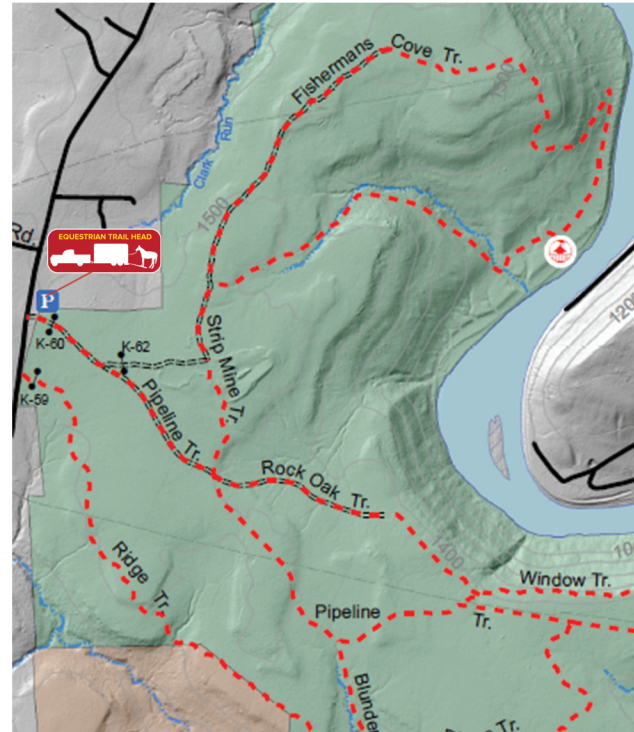




PAGE 2-3

**Trail Map Updates:** Fishermans Cove Trail, is now a loop trail. The Bear Wallow Trail has been closed permanently. The Five Points parking area is the only suitable lot for equestrian parking.

**Horse Camping Update:** High-lines are permitted as long as you do not damage trees.



# OHIO PYLE STATE PARK

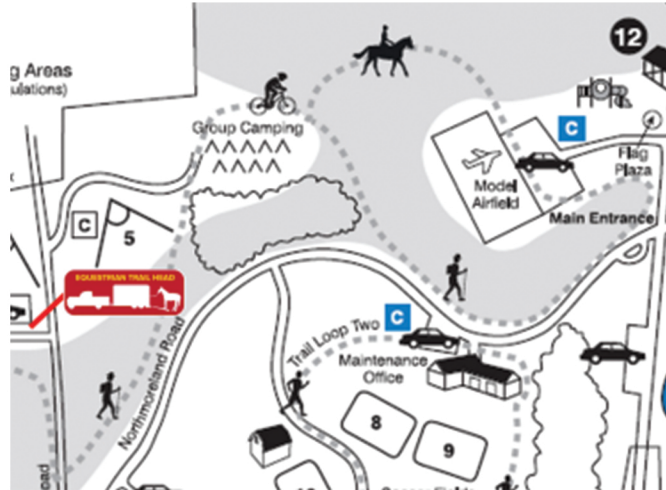
PAGE 26-27

**Trail Map Update:** Sections of Sugarloaf Trail System and Pressley Ridge Trail are open to horseback riding. A new trail map has been created by DCNR, however, the horse trails indicated on map have not changed.

# NORTHMORELAND PARK

PAGE 24-25

**Trail Map Updates:** Horses are now permitted on the trail indicated below:

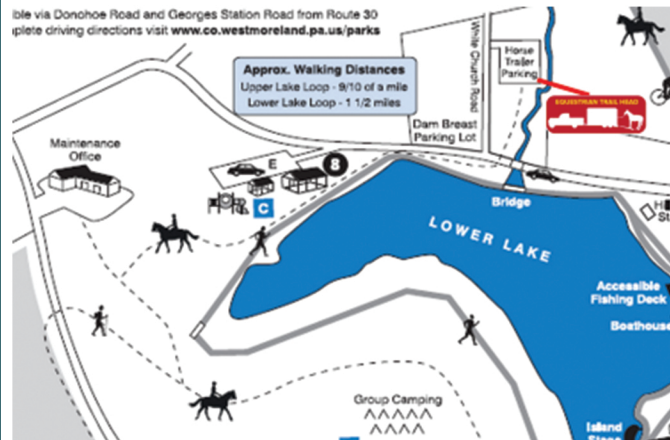


# TWIN LAKES PARK

PAGE 28-29

**Parking Update:** Horse trailer parking has been moved to location indicated below:

For complete driving directions visit [www.co.westmoreland.pa.us/parks](http://www.co.westmoreland.pa.us/parks)

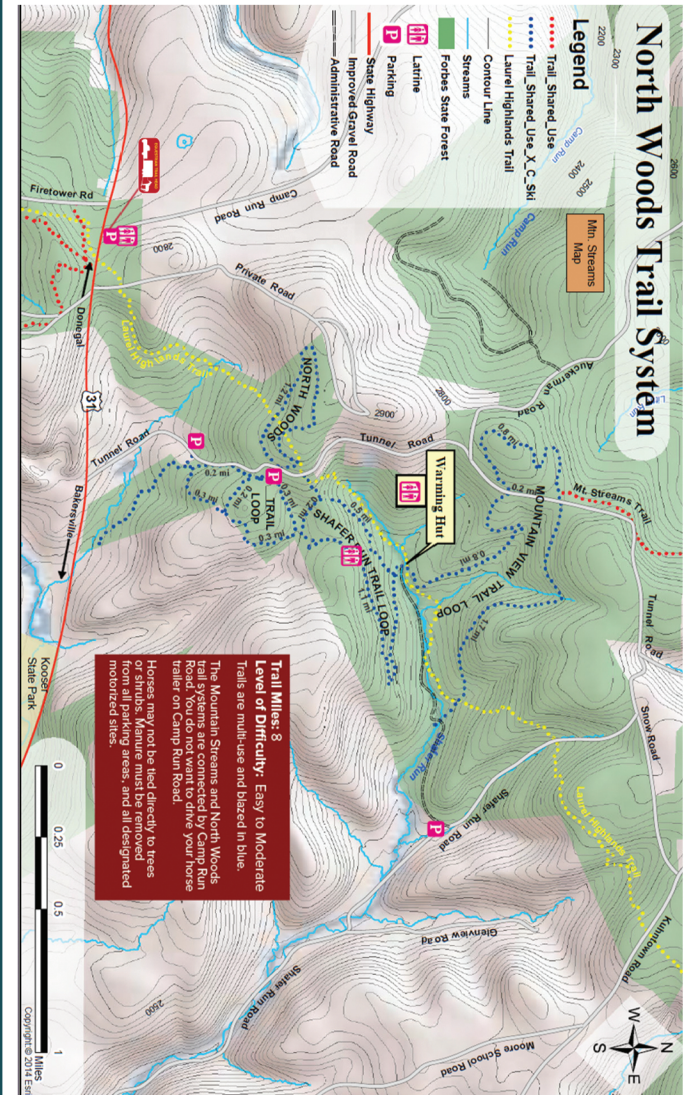


# FORBES STATE FOREST

## NORTH WOODS TRAIL SYSTEM

PAGE 20-21

**Map Change:** A newer version of map has been released. A latrine has been added to the Shafer Run Trail loop. The horse trails have not changed.



This insert is a supplement to the Trail Rider's Path: Western PA Edition.  
Information up to date as of February 2023 and is subject to change.  
Trail Rider's Path is not responsible for typographical errors.